

AENC-TQST-LAN-DWG-0001

Norwich to Tilbury

Volume 2: Plans, Drawings and Sections

Document: 2.14 Special Category and Crown Land Plans - Section H


Final Issue D

June 2026

Planning Inspectorate Reference: EN020027

Infrastructure Planning (Applications: Prescribed Forms and Procedure)
Regulations 2009 Regulation 5(2)(i)(iv)

nationalgrid

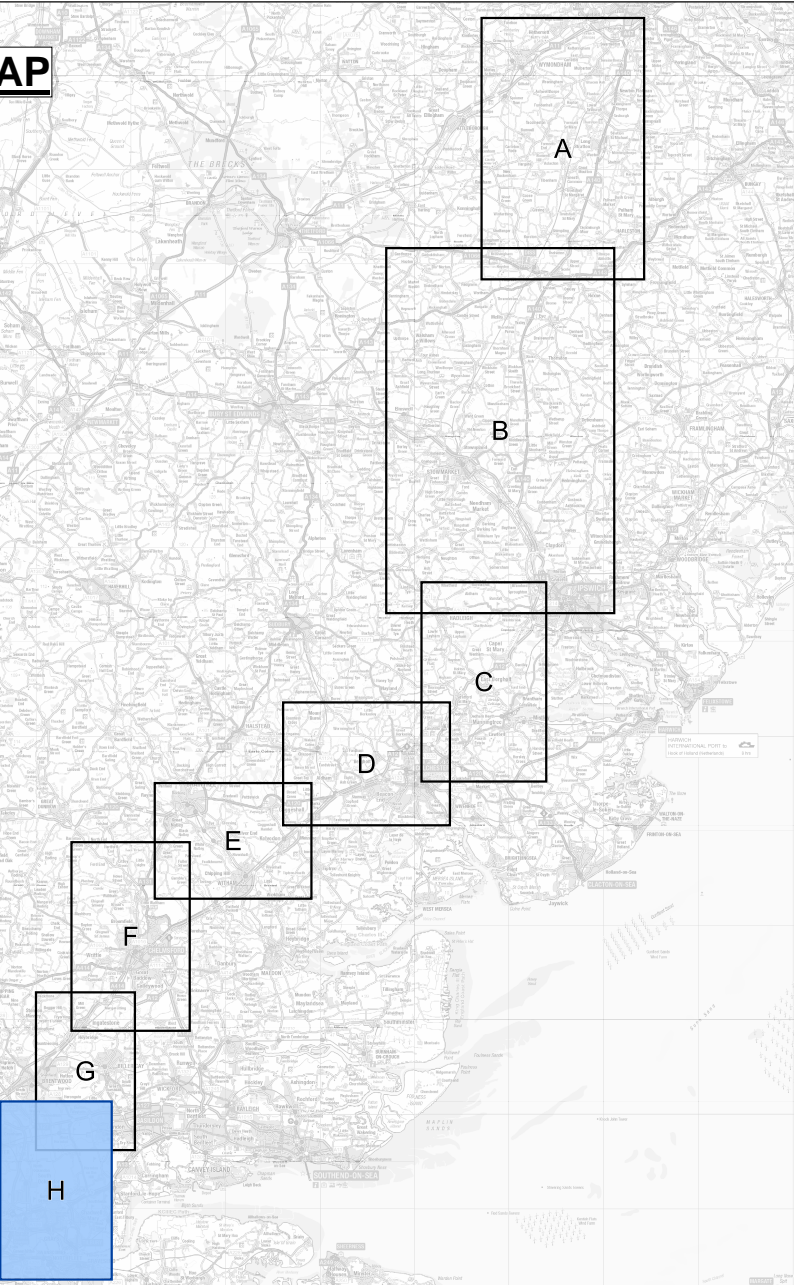


THE NATIONAL GRID (NORWICH TO TILBURY) ORDER
SPECIAL CATEGORY AND CROWN LAND PLANS
REGULATION 5(2)(i)(iv) and 5(2)(n)
KEY PLAN

BRENTWOOD BOROUGH COUNCIL, BASILDON BOROUGH COUNCIL AND THURROCK COUNCIL
(SECTION H, SHEET 1 of 1)

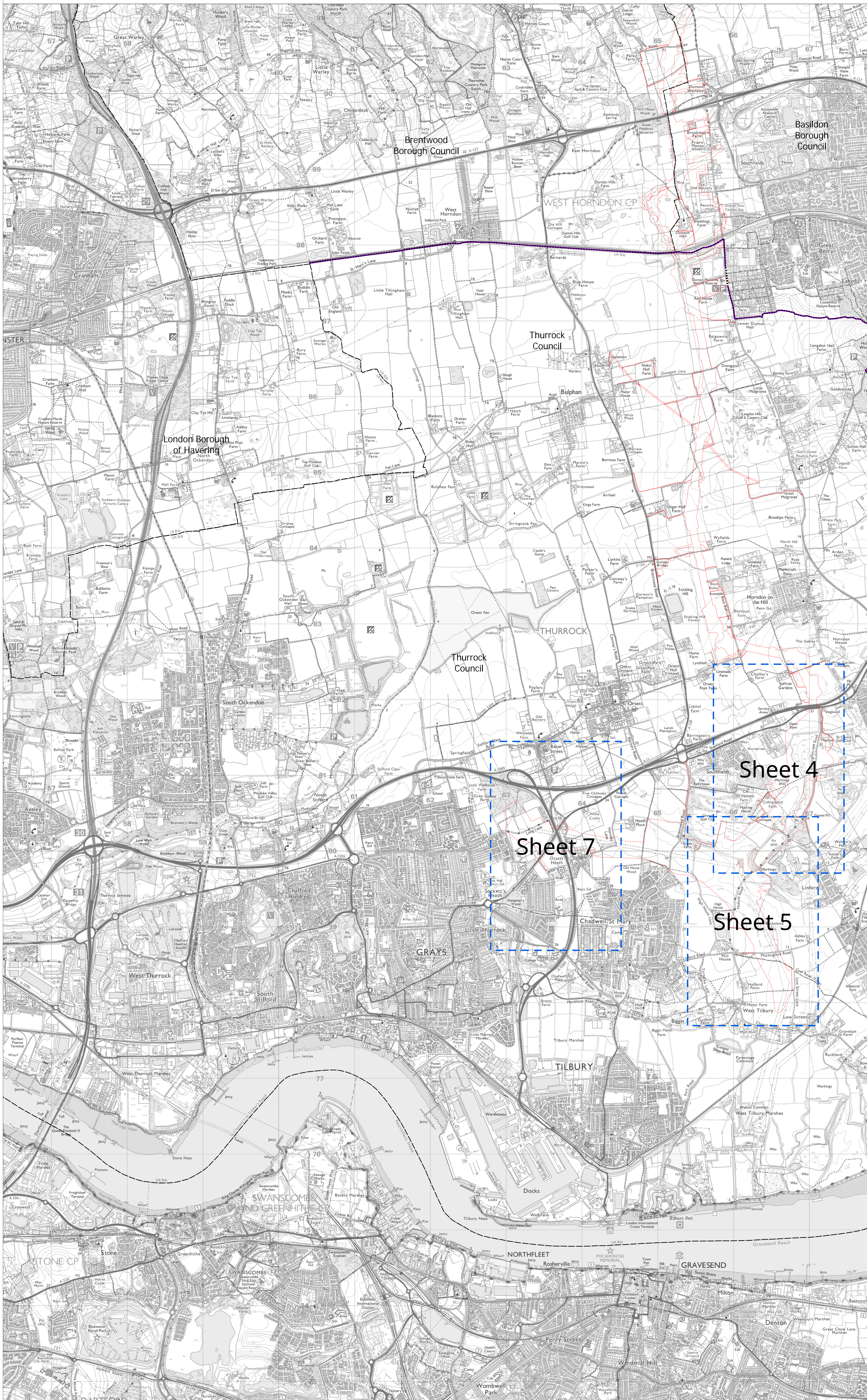
Application Document 2.14

SITE MAP



Legend

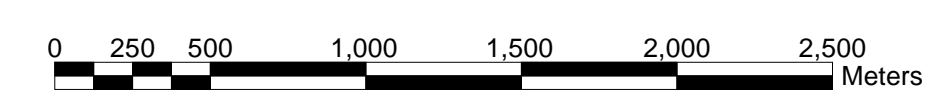
- Local authority boundary
- Section boundary & local authority boundary
- Section boundary
- Sheet Index
- Order Limits



Notes

1. For additional detail on the plan suites, please refer to the Guide to Plans (document reference 2.0), located in the Volume 2 of the DCO application.
2. This drawing is scaled at paper size A0, therefore any prints taken at smaller sizes will affect accuracy of the measurement units and should not be scaled against.

Coordinate System: British National Grid
Sheet X Centroid Coordinate : 562094 Sheet Y Centroid Coordinate : 181950



BACKGROUND MAPPING INFORMATION HAS BEEN REPRODUCED FROM THE ORDINANCE SURVEY BY PERMISSION OF ORDINANCE SURVEY OF THE CONTROLLER OF HIS MAJESTY'S STATIONERY OFFICE. © CROWN COPYRIGHT AND DATABASE RIGHTS(2025) LICENCE OS100024241 AND AC000807946.

| Issue | Date | Remarks | Drawn | Checked | Approved |
|-------|----------|---------------------|-------|---------|----------|
| D | JUN-2026 | For deadline five | CLJ | RCA | KPA |
| C | MAY-2026 | For deadline four | CLJ | RCA | KPA |
| B | OCT-2025 | October 2025 Update | CLJ | AMI | TPR |
| A | AUG-2025 | For DCO Submission | CLJ | KPA | TPR |

Title:


THE NATIONAL GRID (NORWICH TO TILBURY) ORDER
SPECIAL CATEGORY AND CROWN LAND PLANS
REGULATION 5(2)(i)(iv) and 5(2)(n)
KEY PLAN
BRENTWOOD BOROUGH COUNCIL, BASILDON BOROUGH COUNCIL AND THURROCK COUNCIL
(SECTION H, SHEET 1 of 1)

nationalgrid

PINS Application Number
EN020027

National Grid Drawing Reference
AENC-TQST-LAN-DWG-0001

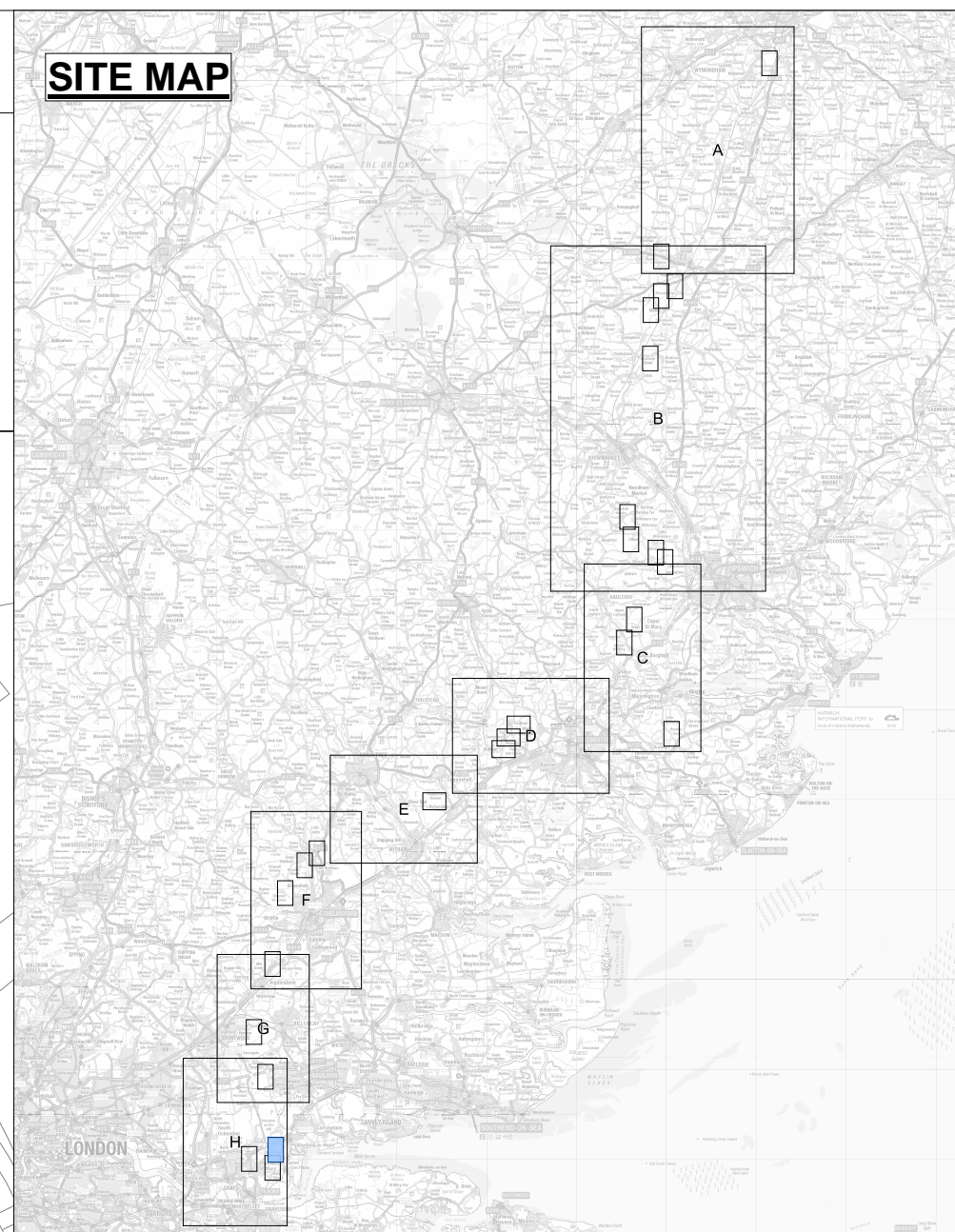
| Scale | Sheet Size | Sheet | Issue |
|----------|------------|--------------|-------|
| 1:17,000 | A0 | SHEET 1 of 1 | D |



THE NATIONAL GRID (NORWICH TO TILBURY) ORDER
SPECIAL CATEGORY AND CROWN LAND PLANS
REGULATION 5(2)(i)(iv) and 5(2)(n)
SHEET 24 OF 26
THURROCK COUNCIL
(SECTION H, SHEET 4)

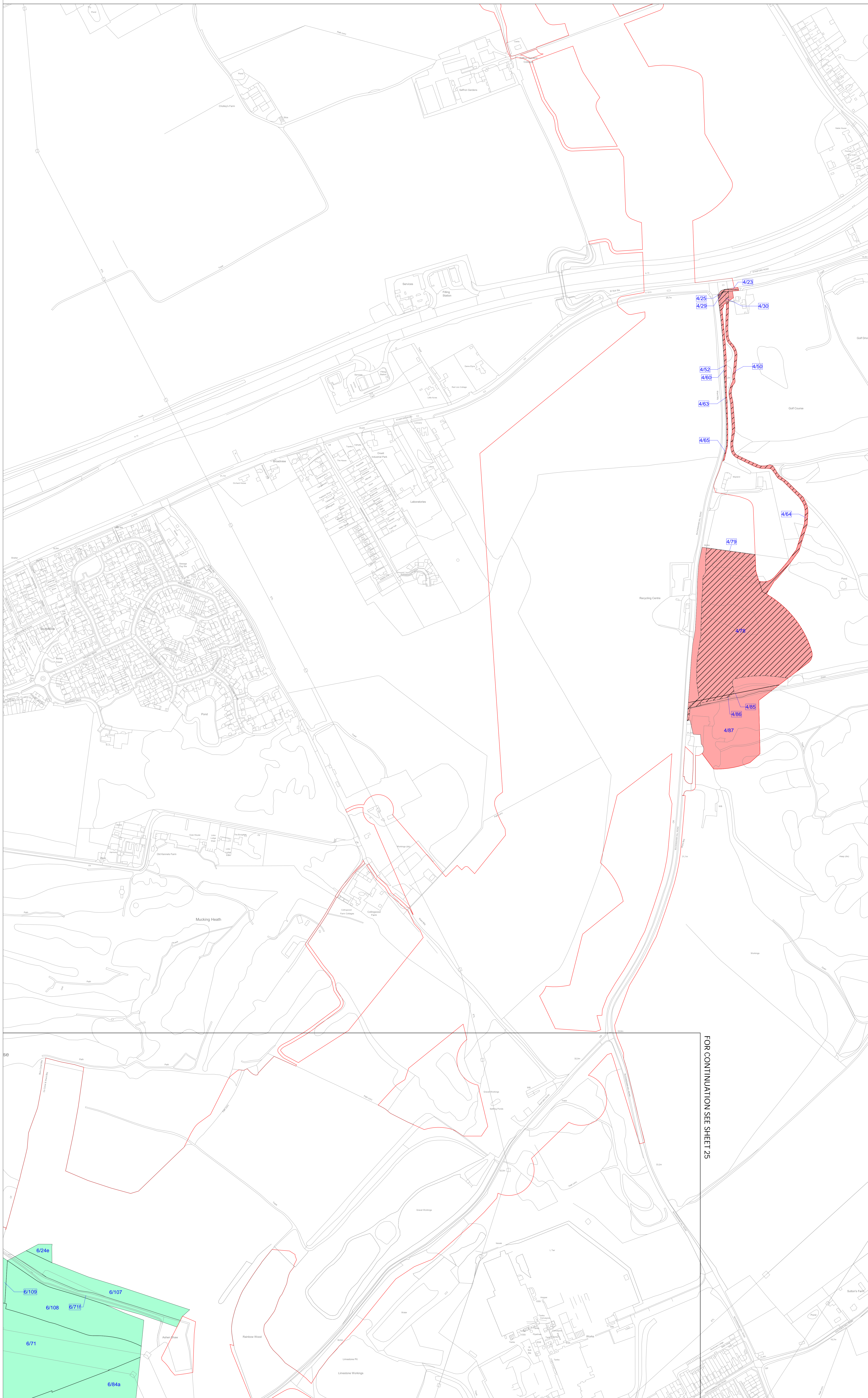
Application Document 2.14

SITE MAP



Legend

- Order Limits
- Extent of Special Category Land (within Order Limits)
- Land Parcels with a potential Crown interest (within the Order Limits)
- Land Parcels intersecting Common Land (within the Order Limits)
- Land Parcels intersecting Open Space Land (within the Order Limits)
- Local authority boundary
- Section boundary & local authority boundary
- Section boundary
- Sheet index cutlines

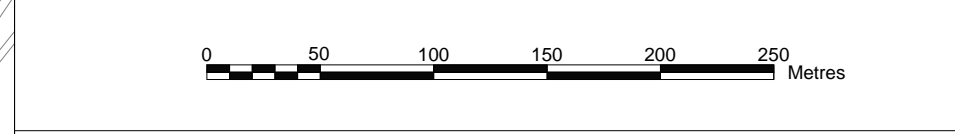


FOR CONTINUATION SEE SHEET 25

Notes

1. For additional detail on the plan suites, please refer to the Guide to Plans (document reference 2.0), located in the Volume 2 of the DCO application.
2. This drawing is scaled at paper size A0, therefore any prints taken at smaller sizes will affect accuracy of the measurement units and should not be scaled against.

Coordinate System: British National Grid
Sheet X Centroid Coordinate : 566597 Sheet Y Centroid Coordinate : 181088



BACKGROUND MAPPING INFORMATION HAS BEEN REPRODUCED FROM THE ORDINANCE SURVEY BY PERMISSION OF ORDINANCE SURVEY OF THE CONTROLLER OF HIS MAJESTY'S STATIONERY OFFICE. © CROWN COPYRIGHT AND DATABASE RIGHTS(2025) LICENCE OS100024241 AND AG0000807946.

| Issue | Date | Remarks | Drawn | Checked | Approved |
|-------|----------|---------------------|-------|---------|----------|
| D | JUN-2026 | For deadline five | CLJ | RCA | KPA |
| C | MAY-2026 | For deadline four | CLJ | RCA | KPA |
| B | OCT-2025 | October 2025 Update | CLJ | AMI | TPR |
| A | AUG-2025 | For DCO Submission | CLJ | KPA | TPR |

Title:


THE NATIONAL GRID
(NORWICH TO TILBURY) ORDER
SPECIAL CATEGORY AND CROWN LAND PLANS
REGULATION 5(2)(i)(iv) and 5(2)(n)
SHEET 24 OF 26
THURROCK COUNCIL
(SECTION H, SHEET 4)

nationalgrid

PINS Application Number
EN020027

National Grid Drawing Reference
AENC-TQST-LAN-DWG-0001

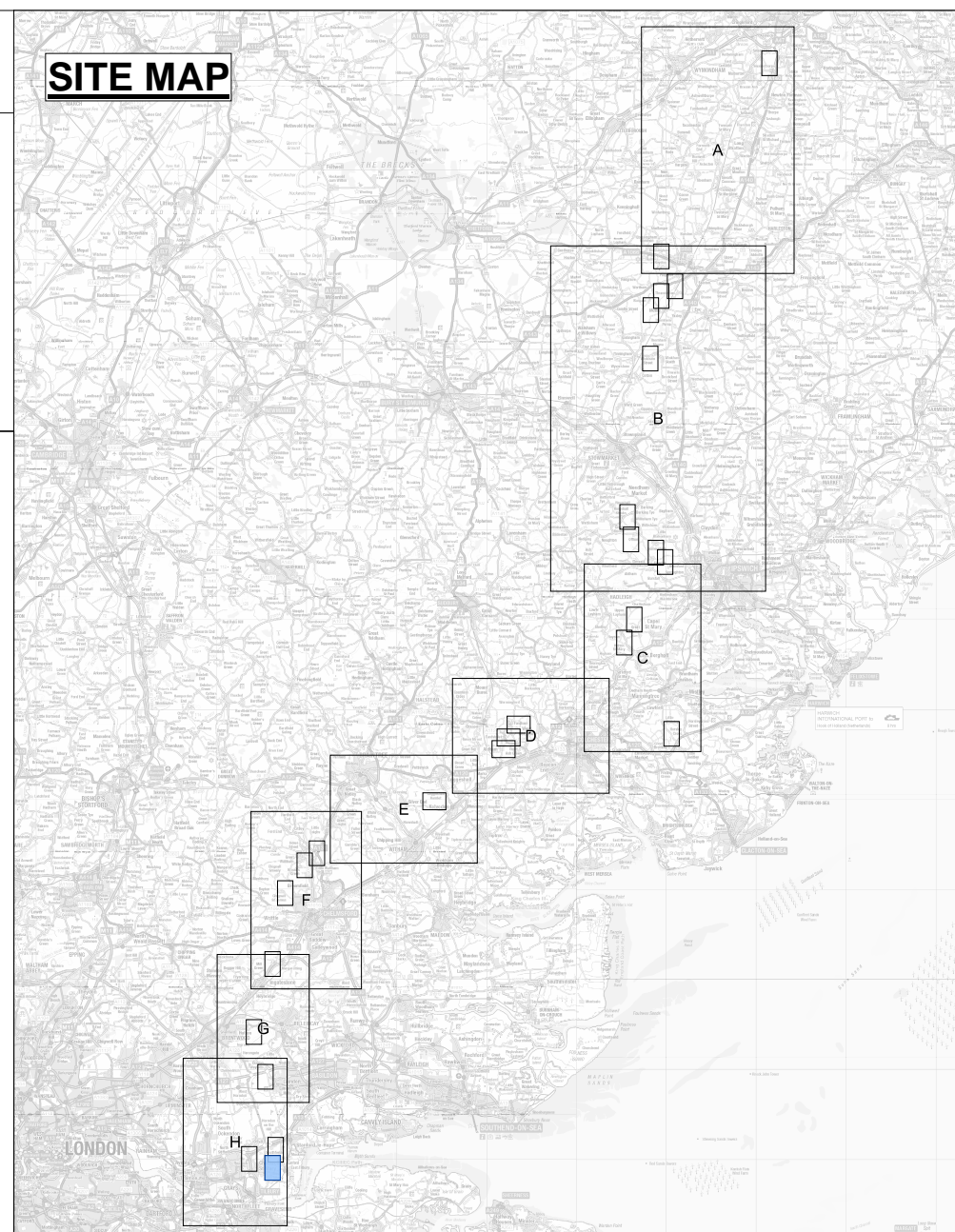
| Scale | Sheet Size | Sheet | Issue |
|---------|------------|----------------|-------|
| 1:2,500 | A0 | SHEET 24 of 26 | D |



THE NATIONAL GRID (NORWICH TO TILBURY) ORDER
SPECIAL CATEGORY AND CROWN LAND PLANS
REGULATION 5(2)(i)(iv) and 5(2)(n)
SHEET 25 OF 26
THURROCK COUNCIL
(SECTION H, SHEET 5)

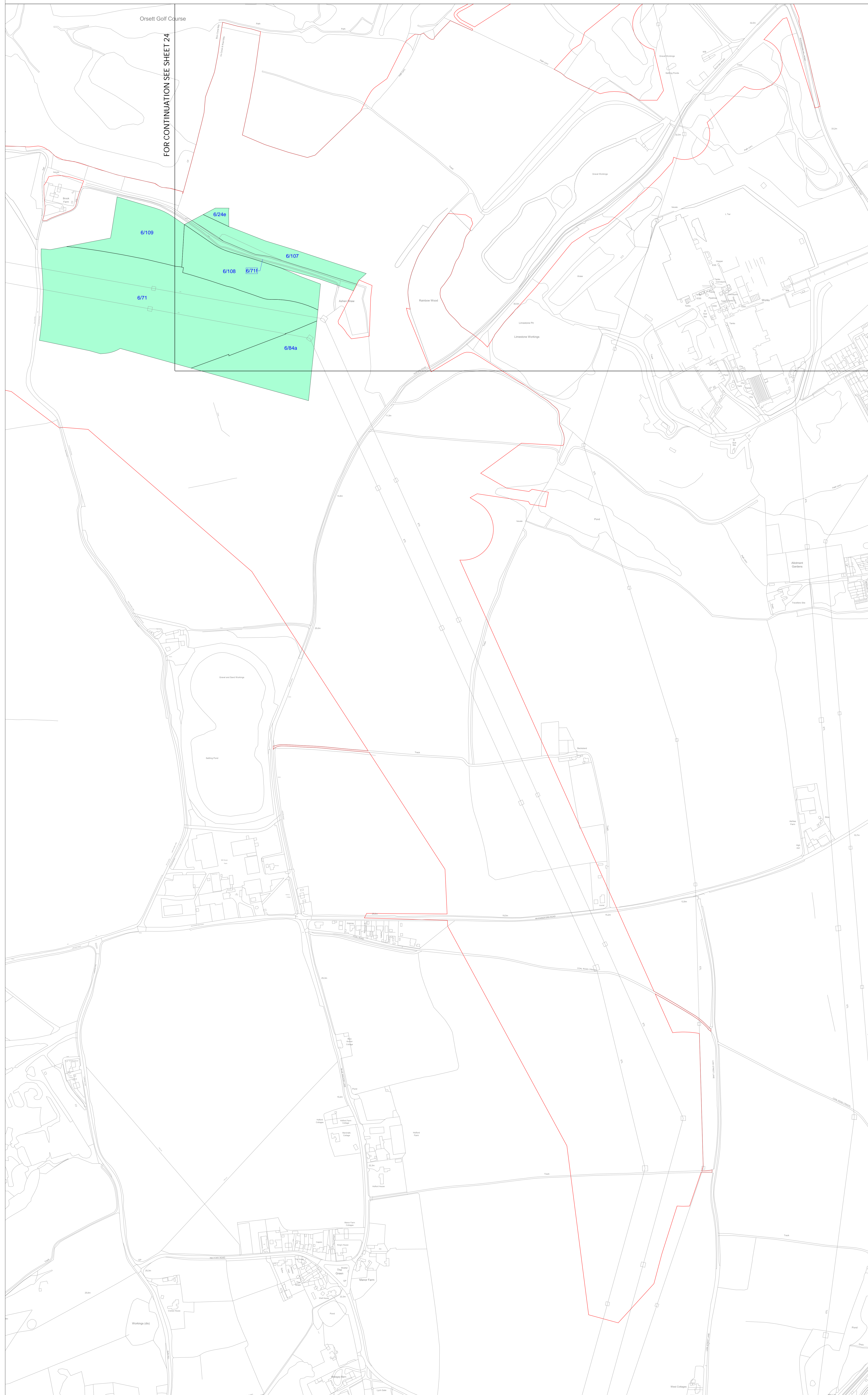
Application Document 2.14

SITE MAP



Legend

- Order Limits
- Extent of Special Category Land (within Order Limits)
- Land Parcels with a potential Crown interest (within the Order Limits)
- Land Parcels intersecting Common Land (within the Order Limits)
- Land Parcels intersecting Open Space Land (within the Order Limits)
- Local authority boundary
- Section boundary & local authority boundary
- Section boundary
- Sheet index outlines

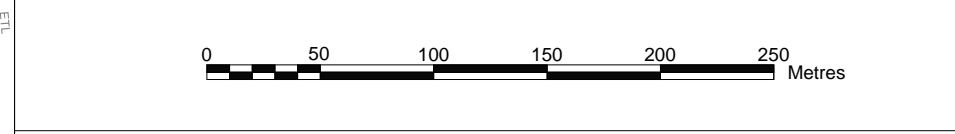


FOR CONTINUATION SEE SHEET 24

Notes

1. For additional detail on the plan suites, please refer to the Guide to Plans (document reference 2.0), located in the Volume 2 of the DCO application.
2. This drawing is scaled at paper size A0, therefore any prints taken at smaller sizes will affect accuracy of the measurement units and should not be scaled against.

Coordinate System: British National Grid
Sheet X Centroid Coordinate : 566256 Sheet Y Centroid Coordinate : 179075



BACKGROUND MAPPING INFORMATION HAS BEEN REPRODUCED FROM THE ORDINANCE SURVEY BY PERMISSION OF ORDINANCE SURVEY OF THE CONTROLLER OF HIS MAJESTY'S STATIONERY OFFICE. © CROWN COPYRIGHT AND DATABASE RIGHTS (2025) LICENCE OS100024241 AND AG000807946.

| Issue | Date | Remarks | Drawn | Checked | Approved |
|-------|----------|---------------------|-------|---------|----------|
| D | JUN-2026 | For deadline five | CLJ | RCA | KPA |
| C | MAY-2026 | For deadline four | CLJ | RCA | KPA |
| B | OCT-2025 | October 2025 Update | CLJ | AMI | TPR |
| A | AUG-2025 | For DCO Submission | CLJ | KPA | TPR |

Title:


THE NATIONAL GRID (NORWICH TO TILBURY) ORDER
SPECIAL CATEGORY AND CROWN LAND PLANS
REGULATION 5(2)(i)(iv) and 5(2)(n)
SHEET 25 OF 26
THURROCK COUNCIL
(SECTION H, SHEET 5)



PINS Application Number: EN020027

National Grid Drawing Reference: AENC-TQST-LAN-DWG-0001

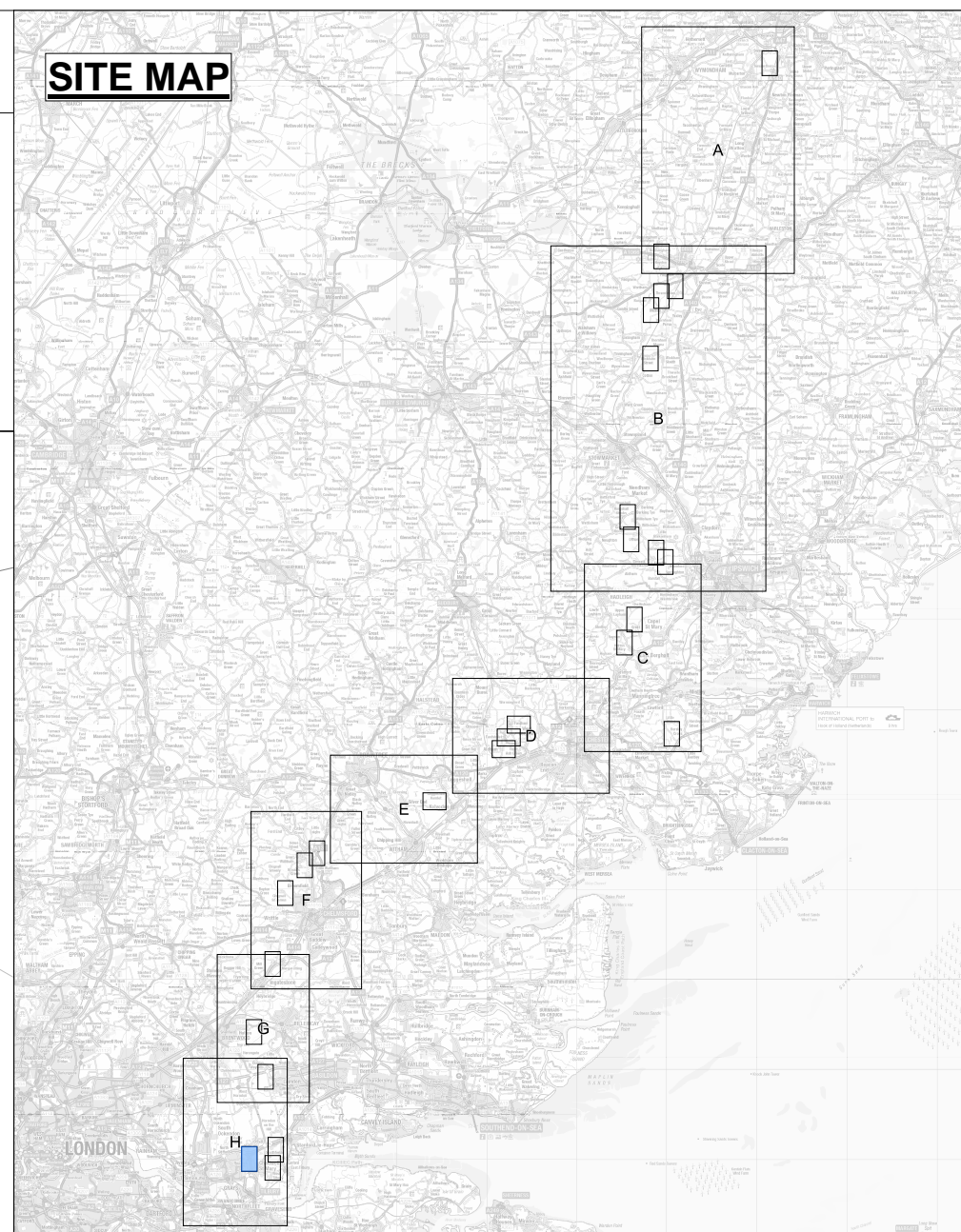
| Scale | Sheet Size | Sheet | Issue |
|---------|------------|----------------|-------|
| 1:2,500 | A0 | SHEET 25 of 26 | D |



THE NATIONAL GRID (NORWICH TO TILBURY) ORDER
SPECIAL CATEGORY AND CROWN LAND PLANS
REGULATION 5(2)(i)(iv) and 5(2)(n)
SHEET 26 OF 26
THURROCK COUNCIL
(SECTION H, SHEET 7)

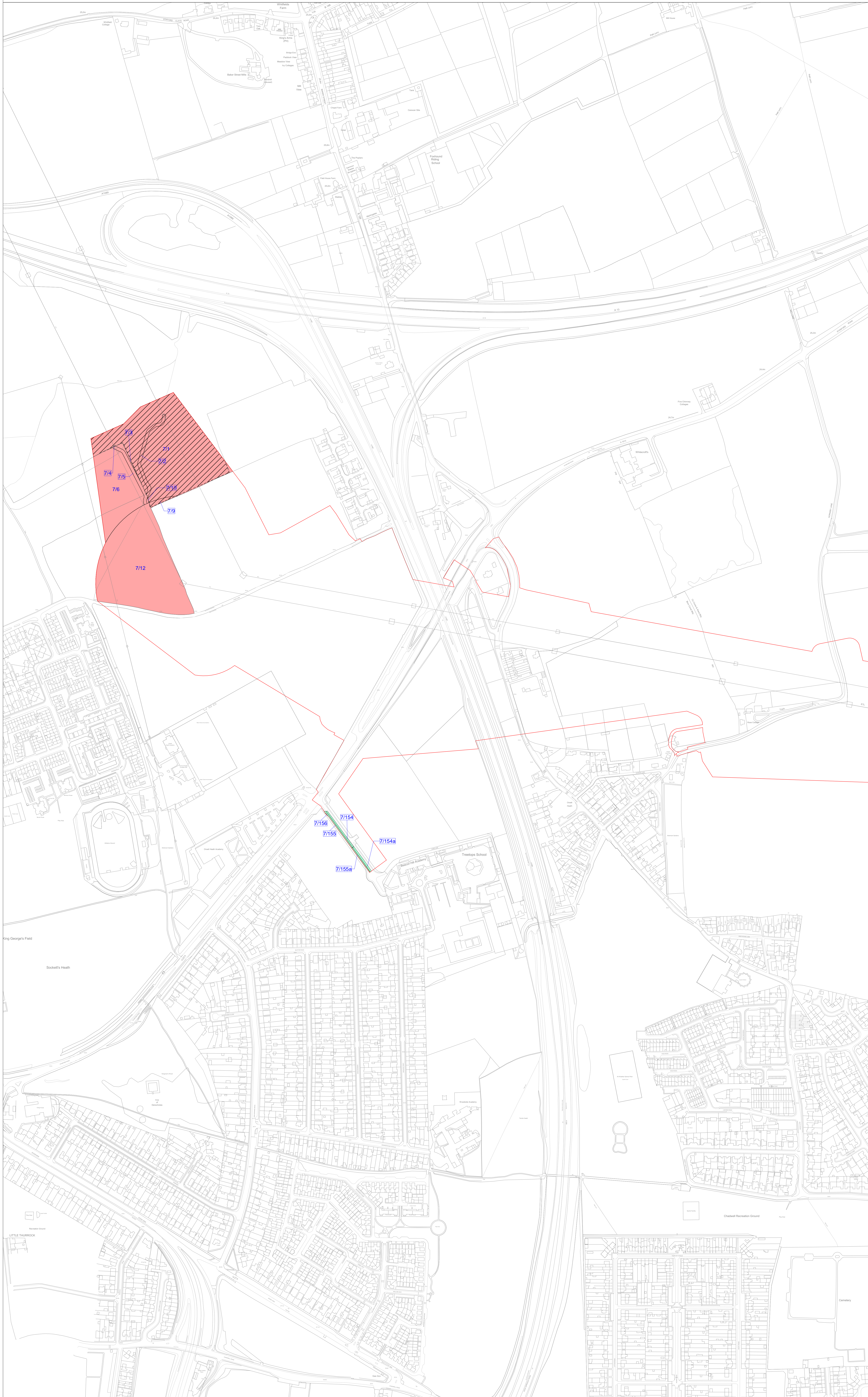
Application Document 2.14

SITE MAP



Legend

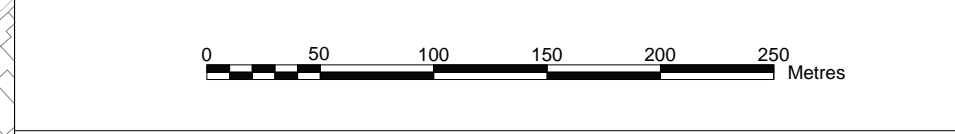
- Order Limits
- Extent of Special Category Land (within Order Limits)
- Land Parcels with a potential Crown interest (within the Order Limits)
- Land Parcels intersecting Common Land (within the Order Limits)
- Land Parcels intersecting Open Space Land (within the Order Limits)
- Local authority boundary
- Section boundary & local authority boundary
- Section boundary
- Sheet index outlines



Notes

1. For additional detail on the plan suites, please refer to the Guide to Plans (document reference 2.0), located in the Volume 2 of the DCO application.
2. This drawing is scaled at paper size A0, therefore any prints taken at smaller sizes will affect accuracy of the measurement units and should not be scaled against.

Coordinate System: British National Grid
Sheet X Centroid Coordinate: 563656 Sheet Y Centroid Coordinate: 180069



BACKGROUND MAPPING INFORMATION HAS BEEN REPRODUCED FROM THE ORDINANCE SURVEY BY PERMISSION OF ORDINANCE SURVEY OF THE CONTROLLER OF HIS MAJESTY'S STATIONERY OFFICE. © CROWN COPYRIGHT AND DATABASE RIGHTS(2025) LICENCE OS100024241 AND AG0000807946.

| Issue | Date | Remarks | Drawn | Checked | Approved |
|-------|----------|---------------------|-------|---------|----------|
| D | JUN-2026 | For deadline five | CLJ | RCA | KPA |
| C | MAY-2026 | For deadline four | CLJ | RCA | KPA |
| B | OCT-2025 | October 2025 Update | CLJ | AMI | TPR |
| A | AUG-2025 | For DCO Submission | CLJ | KPA | TPR |

Title:
THE NATIONAL GRID
(NORWICH TO TILBURY) ORDER
SPECIAL CATEGORY AND CROWN LAND PLANS
REGULATION 5(2)(i)(iv) and 5(2)(n)
SHEET 26 OF 26
THURROCK COUNCIL
(SECTION H, SHEET 7)



PINS Application Number
EN020027

National Grid Drawing Reference
AENC-TQST-LAN-DWG-0001

| Scale | Sheet Size | Sheet | Issue |
|---------|------------|----------------|-------|
| 1:2,500 | A0 | SHEET 26 of 26 | D |

National Grid plc
National Grid House,
Warwick Technology Park,
Gallows Hill, Warwick.
CV34 6DA United Kingdom

Registered in England and Wales
No. 4031152
nationalgrid.com